
Licence No.: 816144

File No.: 8016087

Disposition No.: 937428

SCHEDULE "E"

**FORM OF TEMPORARY LICENCE
SITE SPECIFIC TENURE**

This Temporary Licence is a "Site Specific Tenure" within the meaning of the Master Agreement dated August 1, 2014 between Her Majesty the Queen in Right of the Province of British Columbia and British Columbia Hydro and Power Authority, as may be amended by subsequent agreement in writing between the parties from time to time (the "Master Agreement") and is governed by the terms and conditions of the Master Agreement.

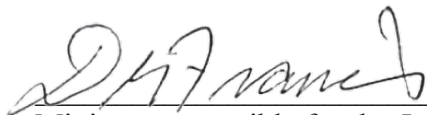
This Site Specific Tenure is dated for reference December 6, 2019 and is made under the *Land Act*.

1. LAND: "**Land**" means that part or those parts of the Crown land either described in, or shown outlined in bold or red line on, the schedule attached to this Site Specific Tenure entitled "Legal Description Schedule", except for those parts of the land that, on the Commencement Date, consist of highways (as defined in the *Transportation Act*).
2. PURPOSE: This Site Specific Tenure is for temporary purposes, as set out in the Management Plan.
3. TERM: From December 6, 2019 (the "**Commencement Date**") and terminates on the 2nd anniversary of that date (the "**Term**").
4. FEE: "**Fee**" means \$500.00 for the Term, the receipt of which the Province acknowledges.
5. NOTICE: Any notice required to be given to the Province shall be sent by prepaid mail or delivered to:

Ministry of Forests, Lands and Natural Resource Operations
100-10003 110th Ave
Fort St. John, BC V1J 6M7.
6. SPECIAL TERMS AND CONDITIONS: Special Terms and Conditions attached form a part of this Site Specific Tenure.


This Site Specific Tenure is granted as of the reference date first written above.

SIGNED on behalf of **HER MAJESTY
THE QUEEN IN RIGHT OF THE
PROVINCE OF BRITISH COLUMBIA**
by the Minister responsible for the *Land Act*
or the Minister's authorized representative



Minister responsible for the *Land Act*
or the Minister's authorized representative

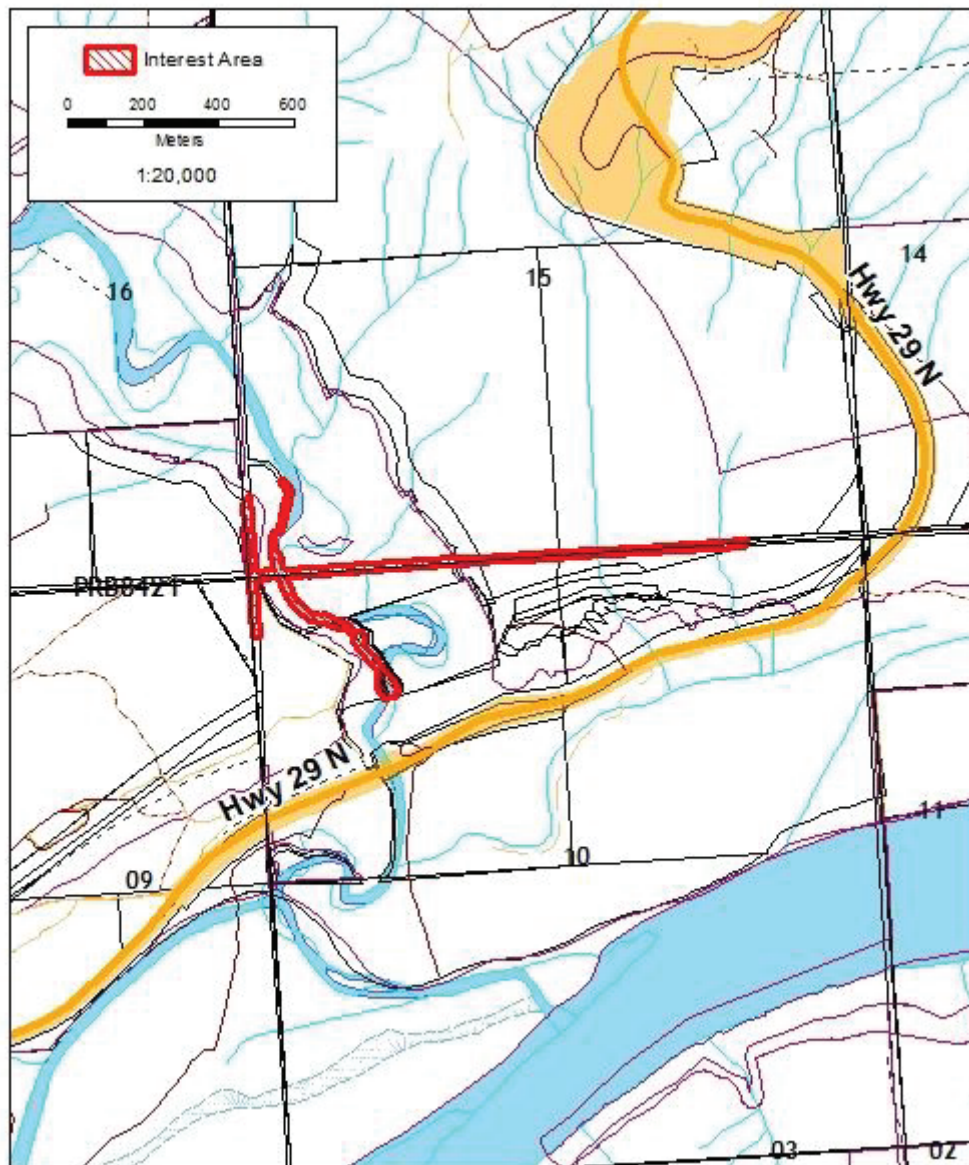
SIGNED by a duly authorized
signatory of **BRITISH COLUMBIA
HYDRO AND POWER AUTHORITY**



Authorized Signatory

SCHEDULE "E1"
LEGAL DESCRIPTION SCHEDULE

That Unsurveyed Crown Foreshore being part of the bed of Cache Creek together with those parts of District Lots 4357 & 4358, the NW 1/4 of Section 10 & the SW 1/4 of Section 15, Township 84, Range 21, West of the 6th Meridian and Unsurveyed Crown Land adjacent to Sections 10 & 15, Township 84, Range 21, West of the 6th Meridian, Peace River District, containing 4.70 hectares, more or less.



SCHEDULE "E2"
TEMPORARY LICENCE SPECIAL TERMS AND CONDITIONS

The parties agree that the following clauses are available for insertion into a Site Specific Tenure.

Maintain Environmental Assessment Certificate #E14-02 in good standing.