



Map Notes:
1. Datum: NAD83
2. Projection: UTM Zone 10N
3. Base Data: Province of B.C.
4. Orthophotos from City of Fort St. John 2012.

Proposed Layout as of June 2015

The construction activities presented in this map are indicative only and may change as a result of procurement and project planning advancements.




Date

July 21, 2015

DWG NO

1016-C14-B7827-1

R 0



Site Preparation

North Bank

1:28,000

0 200 400 800 m

X:\ArcGIS\Projects\Consultation\Stages_4_5\Access_Roads\SitePreparation_NorthBank_1016_C14_B7827-1.mxd

© BC Hydro 2015 - all rights reserved. This map is for information purposes only and accuracy is not guaranteed.

Construction of the Site C Clean Energy Project is subject to required regulatory and permitting approvals.