

**BC Hydro Data (date acquired)**

1. Potential Site C Reservoir (461.8m maximum elevation) derived from Digital Elevation Model (DEM) generated from LIDAR (July and August, 2006).
2. Potential Site C Transmission Line line work acquired from BC Hydro (Oct 2008).
3. 2008 Wildlife Data acquired from Keystone Wildlife Research (In prep).

**BC Government Data**

1. TRIM Base Mapping and Geomatic Services Branch of the Integrated Land Management Bureau British Columbia, 1:20 000 (FEB, 2003)

**LEGEND**

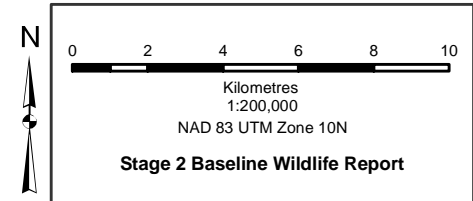
**Potential Site C Components**

Based on historic project (design may change based on further analysis and study).

- Potential Site C Transmission Line
- Potential Site C Reservoir

**2008 Raptor Stick Nest**

- Active Bald Eagle Nest
- Small Nest
- Unknown Nest



KEYSTONE WILDLIFE RESEARCH

**Peace River Site C Hydro Project**

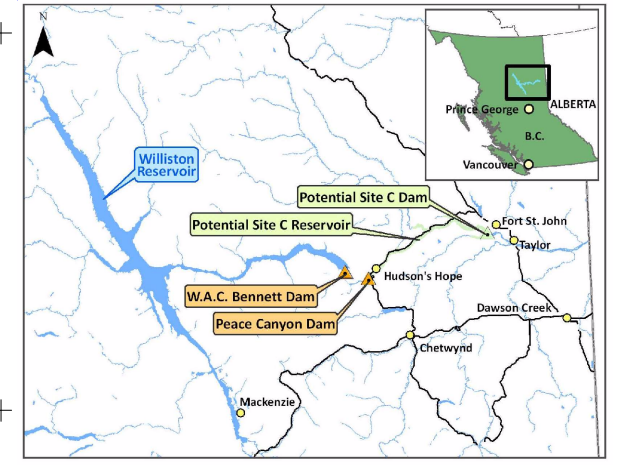
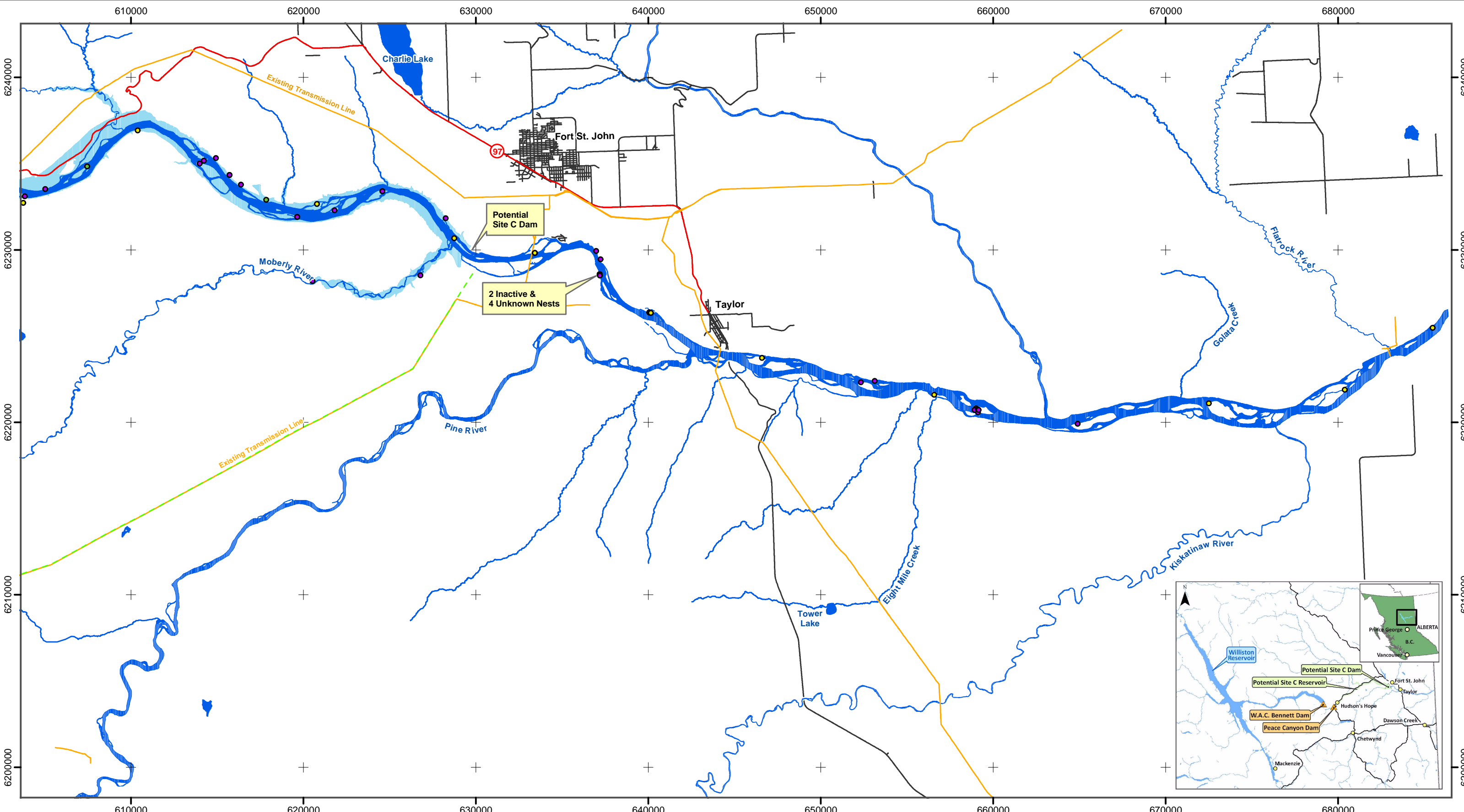
**Stage 2 Wildlife Baseline**

MAP 2.1.4.a - RAPTOR NESTS

SHEET 1 OF 2

DATE	APR 30, 2009	DWG NO	1016-C14-B4030	R 0
------	--------------	--------	----------------	-----

*This map is for information only, for preliminary analysis and planning in stage 2 of the Site C Project. No decision has been made to build the Site C Hydro Project.*

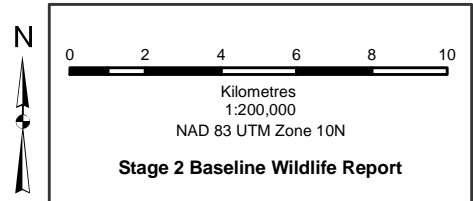


**BC Hydro Data (date acquired)**  
 1. Potential Site C Reservoir (461.8m maximum elevation) derived from Digital Elevation Model (DEM) generated from LIDAR (July and August, 2006).  
 2. Potential Site C Transmission Line line work acquired from BC Hydro (Oct 2008).  
 3. 2008 Wildlife Data acquired from Keystone Wildlife Research (In prep).

**BC Government Data**  
 1. TRIM Base Mapping and Geomatic Services Branch of the Integrated Land Management Bureau British Columbia, 1:20 000 (FEB, 2003)

**LEGEND**  
**Potential Site C Components**  
 Based on historic project (design may change based on further analysis and study).  
 - - - Potential Site C Transmission Line  
 Potential Site C Reservoir

**2008 Raptor Stick Nest**  
 ● Active Bald Eagle Nest  
 ● Small Nest  
 ● Unknown Nest



	KEYSTONE WILDLIFE RESEARCH	
	<b>Peace River Site C Hydro Project</b> <b>Stage 2 Wildlife Baseline</b> MAP 2.1.4.b - RAPTOR NESTS SHEET 2 OF 2	
DATE	APR 30, 2009	DWG NO 1016-C14-B4030

*This map is for information only, for preliminary analysis and planning in stage 2 of the Site C Project. No decision has been made to build the Site C Hydro Project.*