



Ministry of
Forests, Lands and
Natural Resource Operations

File: 10550-20/Transmission Line FA S.52
19545-60 L50651

February 24, 2017

Karen von Muehldorfer
Regulatory Manager
British Columbia Hydro and Power Authority
Site C Clean Energy
600-1055 Dunsmuir Street
Vancouver, British Columbia
V7X 1V5

Dear Karen von Muehldorfer:

Under Section 52(1) of the *Forest Act* of British Columbia I am authorizing BC Hydro and Power Authority to harvest Crown timber and use and occupy the land required to fell danger trees along the 5L5/5L6 transmission line.

The purpose of this authorization is to allow the harvesting of Crown timber determined to be danger trees that pose a threat to the 500KV transmission line and are adjacent-to and outside of the Occupant Licence to Cut L50651 boundary.

This authorization applies to the entire length of the 65 kilometre transmission line and buffers the boundary of L50651 by approximately 30 metres.

Please note that the following conditions apply to this authorization:

- The licensee is required to the extent practicable, limit their harvesting of timber to the amount only required to safely conduct operations.
- Timber harvested under this Section 52 authorization is to be marked to adjacent Occupant Licence to Cut L50651, along with waste assessment.
- Abate the fire hazard pursuant to the Wildfire Act.
- The licensee will adhere to the Occupant License to Cut #11 Management Plan
- The authorization afforded by this Section 52 authorization ends when the transmission line work is complete, estimated to be December 2022.
- Maintenance of Environmental Assessment Certificate #E14-02 must be in good standing.

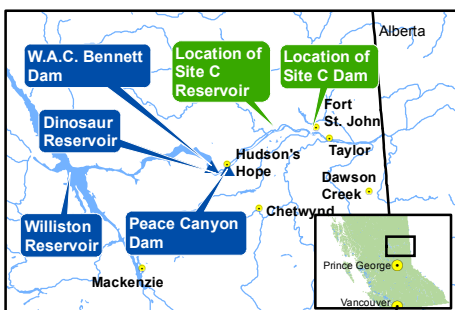
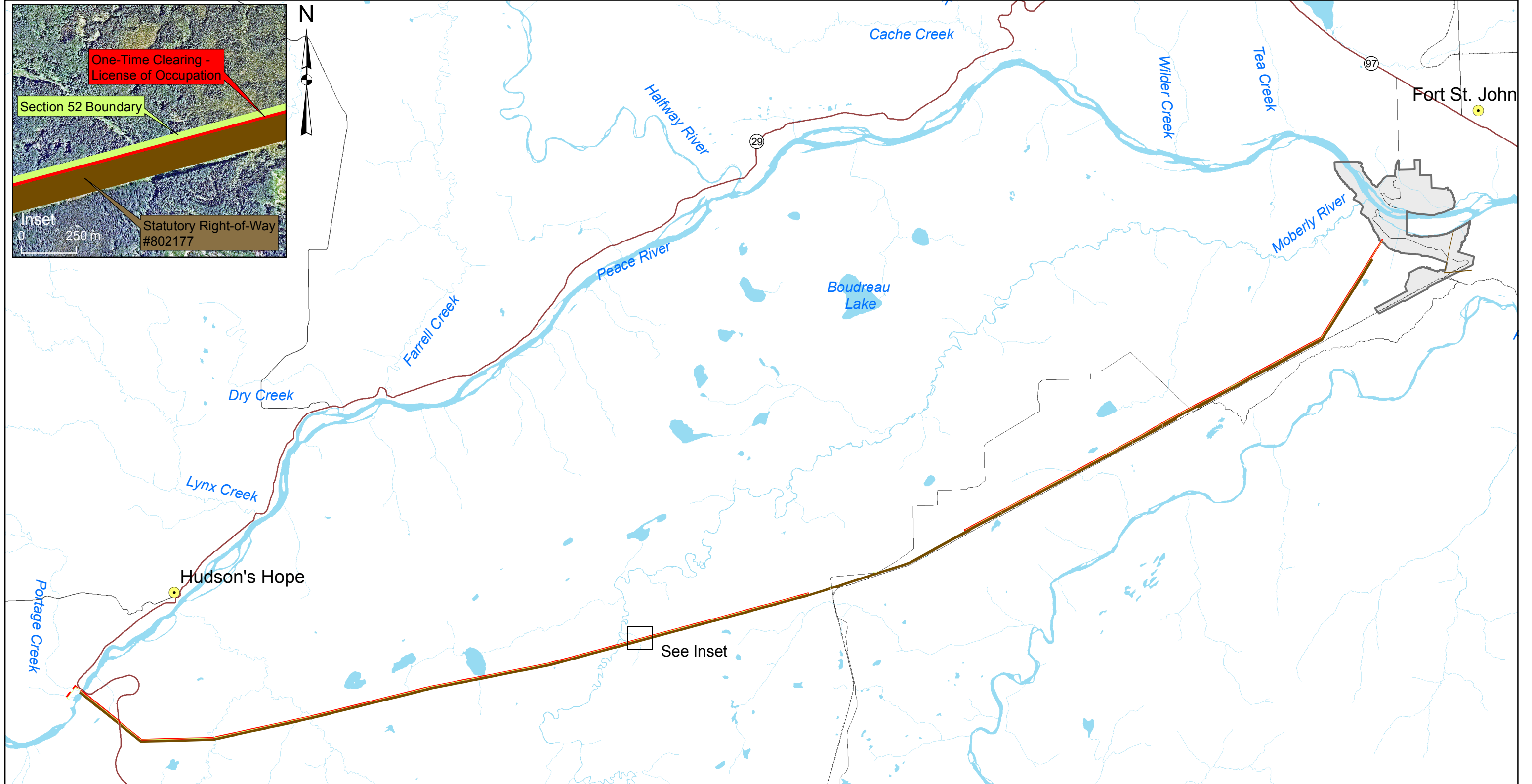
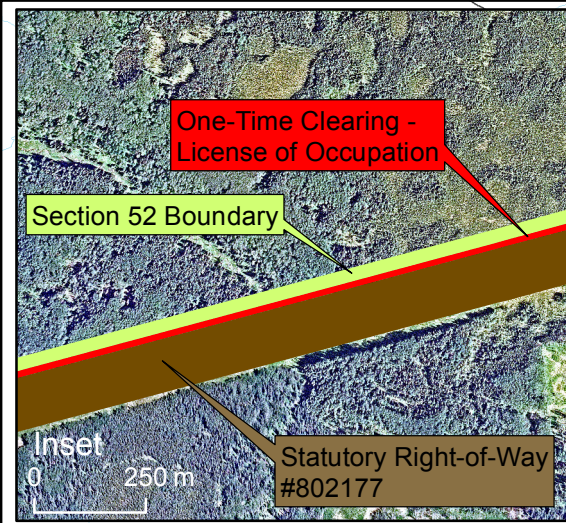


Ministry of
Forests, Lands and
Natural Resource Operations

Should you have any further questions regarding this authorization please contact Al Rodine,
Senior Resource Technologist at (250)784-1255.

Yours truly,

Dave Francis
Deputy District Manager
Ministry of Forests, Lands and Natural Resource Operations



Map Notes:
 1. Datum: NAD83
 2. Projection: UTM Zone 10N
 3. Base Data: Province of B.C.
 4. Orthophotos created from 1:40,000 photos taken Sept. 10th 2007; 1:20,000 photos taken June 12th/13th 2007; 1:15,000 photos taken Aug. 26th 2011 and 1:5,000 photos taken Aug. 26th, 2011; TRIM.

Legend

- Dam Site Area
- One-Time Clearing - License of Occupation
- Statutory Right-of-Way #802177
- Section 52 Boundary
- Road
- Highway
- Railway

1:190,000 0 5 km



**Section 52
Request for Transmission Line
Security Trees**

Date	Feb 20th, 2017	DWG NO	1016-C14-08795	R 0
------	----------------	--------	----------------	-----

Construction of the Site C Clean Energy Project is subject to required regulatory and permitting approvals.

Path: X:\AcGIS\Projects\Permitting\Construction\Trans_Sec52SecTrees_1016_C14_08795.mxd

© BC Hydro 2017 - all rights reserved. This map is for information purposes only and accuracy is not guaranteed.